



# Pilot Area-Brief Description

## Khmer Basin

Offshore Cambodia

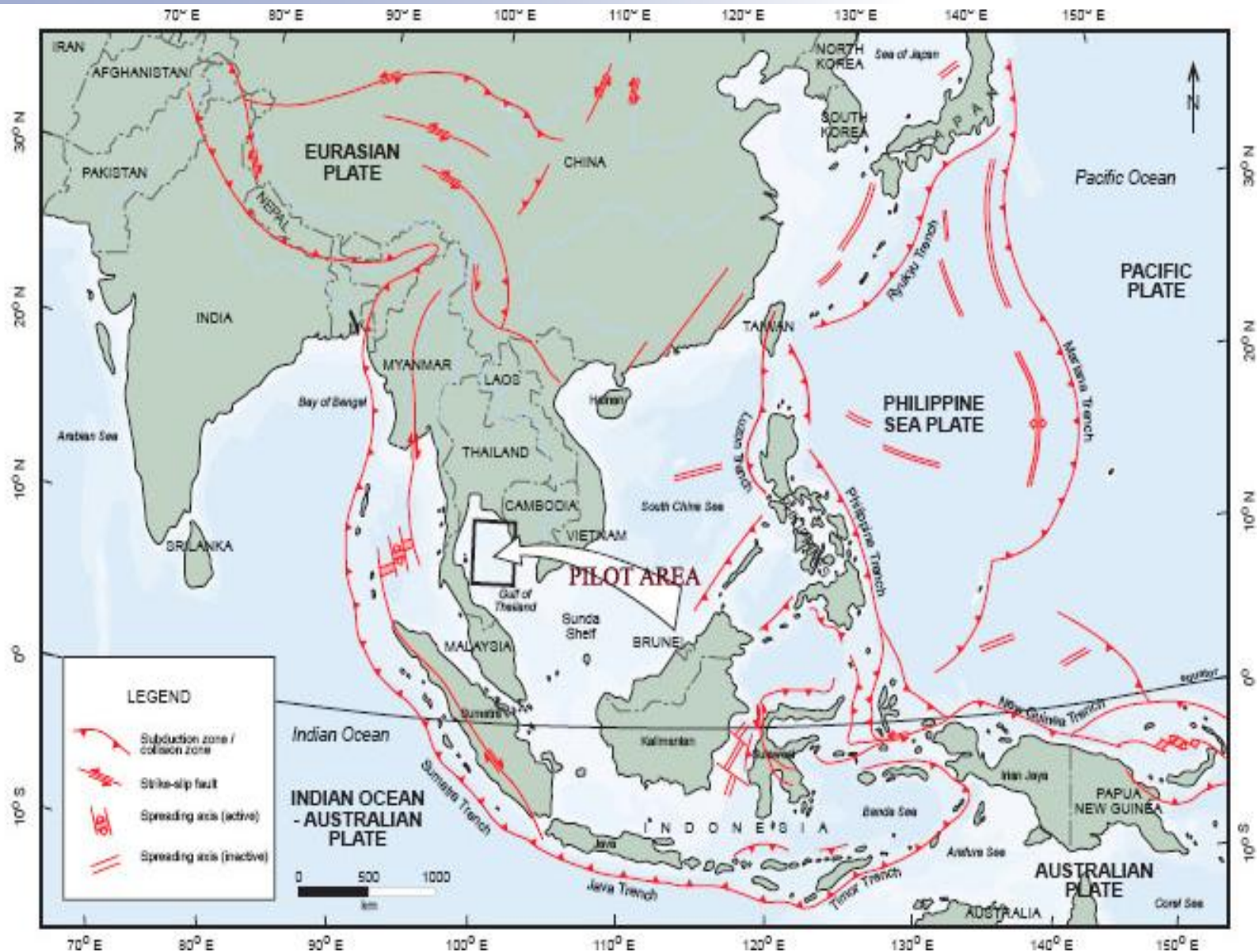
Master Grid :

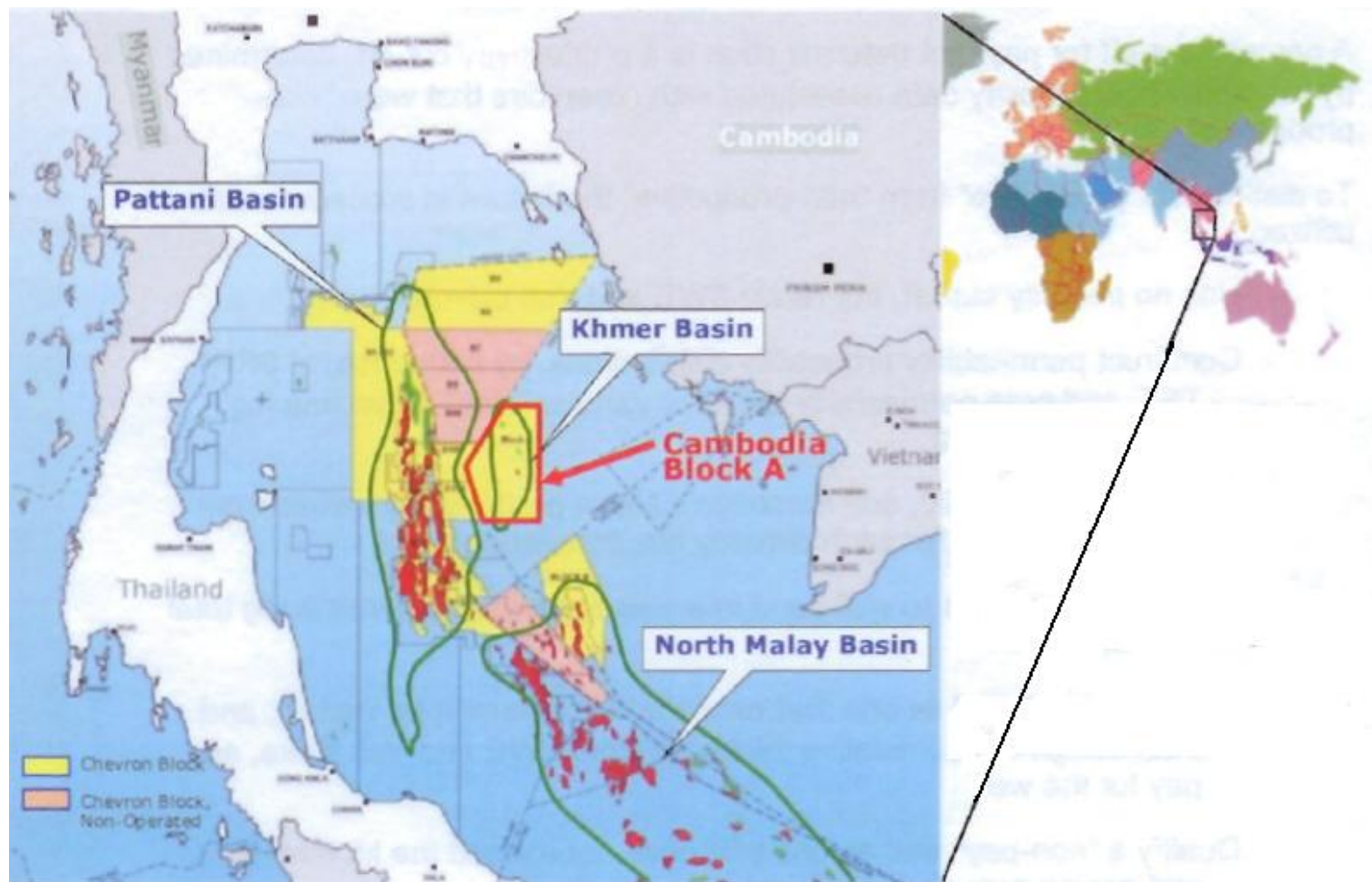
WGS 84

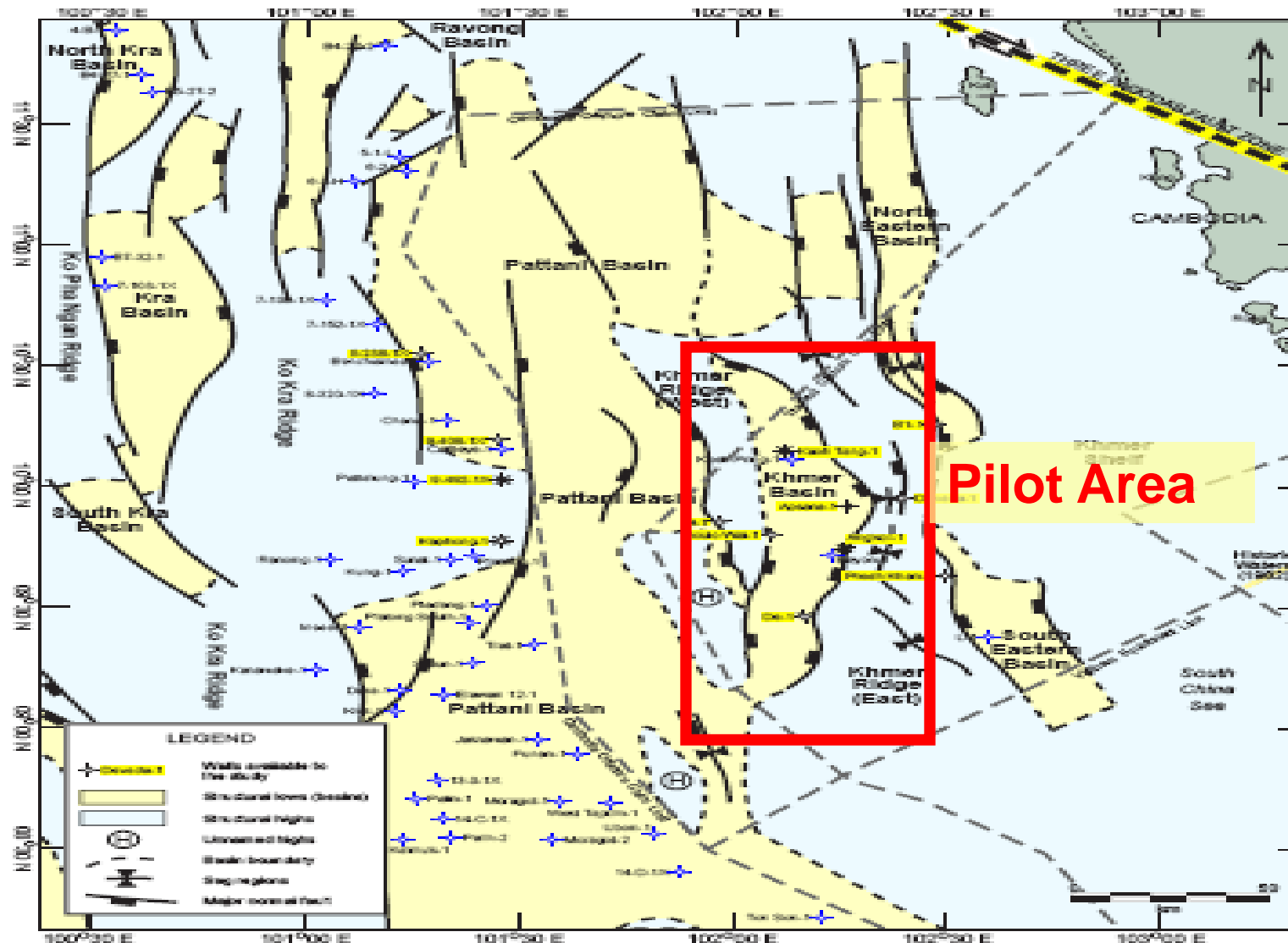
Zone 48

CCOP EPPM P3W6 March 15-17<sup>th</sup> 2012

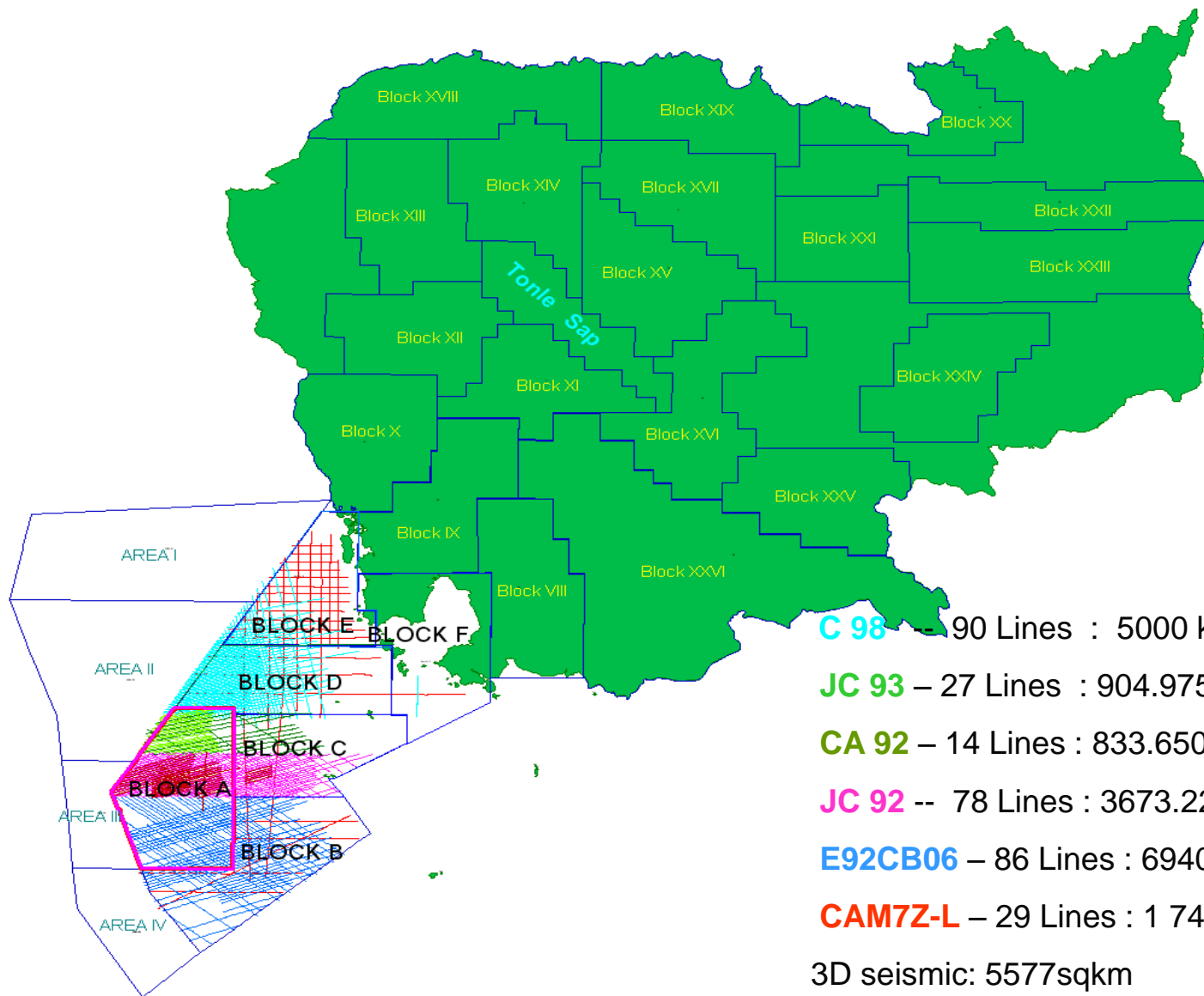
# Pilot Area







# Blocks Area



# Metadata Input



- Geological
- Seismic 2D and 3D
- Basin
- Well Data

# Challenge and Solution

- Install GIMS Metadata Software into CNPA's Server, and Internal Database Use.
- Difficult part of Publish
  - . Not ready yet to classify the publish data and confidentialities data
  - . Permission to publish

**THANKS**